	Flight information region (FIR)
	Terminal control area (TMA/MTMA), Control area (CTA)
	Control zone (CTR/MCTR)
	Free route airspace (FRA)
	Traffic information zone (TIZ)
	Radio and Transponder mandatory zone (RMZ, TMZ)
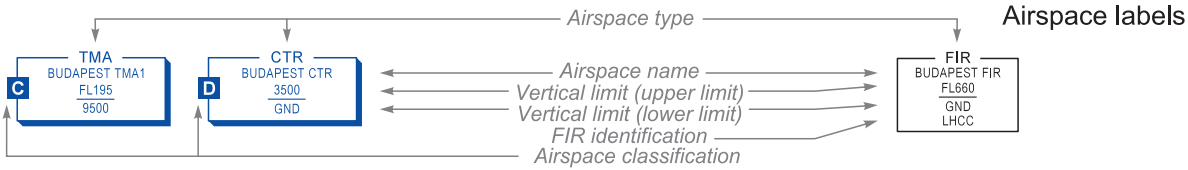	
	Aerial sporting and recreational activities (Aerobatics area, Glider area; Drop zone) with designator and vertical limits
	Bird migration and areas with sensitive fauna with designator and vertical limits
	Significant point (Compulsory; On request) with name-codes, geographical coordinates and FRA relevance *(Enroute Chart - ICAO)*
	Final approach fix (FAF), Final approach point (FAP)
	Altitudes levels (“At or above”; ”At or below”; ”At”; “Window”)
	Waypoint (On request fly-by; Compulsory fly-by; On request flyover)
	Terminal route segment - instrument with designator, length (NM), course
	Scale-break on route; Missed approach track
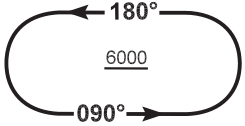	Holding pattern with altitude and course