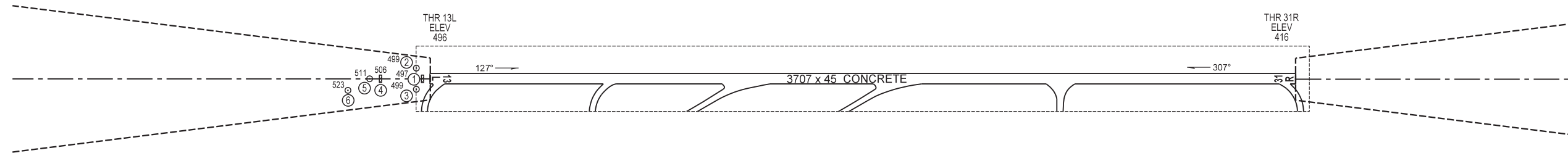
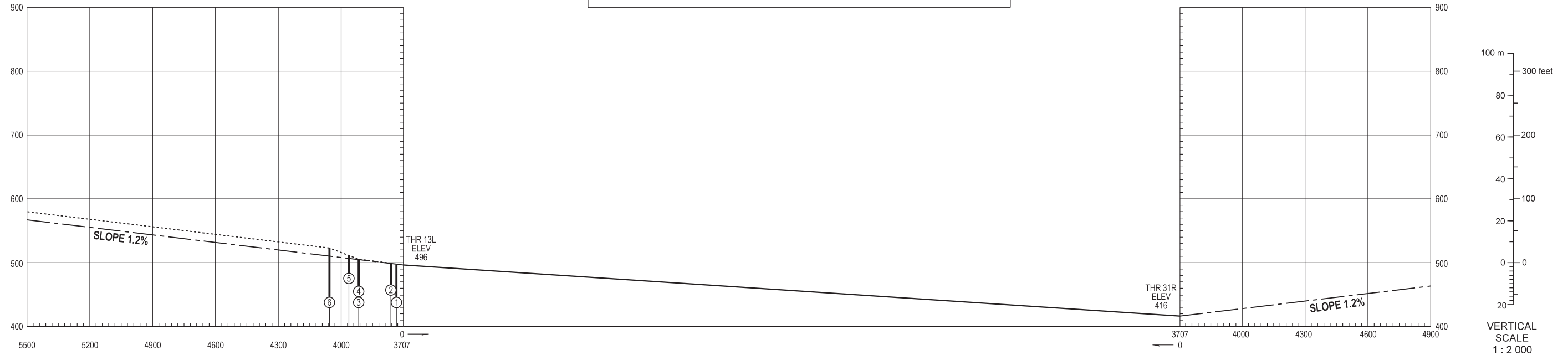


AERODROME OBSTACLE CHART - ICAO
TYPE A (OPERATING LIMITATIONS)

BUDAPEST/LISZT FERENC
RWY 13L/31R

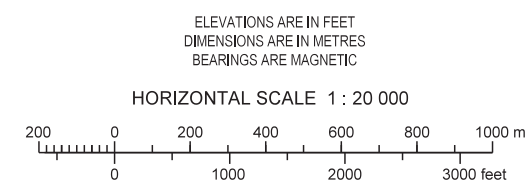
MAGNETIC VARIATION 5° E (2020)

TAKE-OFF RUN AVAILABLE		
RWY 13L		RWY 31R
3707	TAKE-OFF RUN AVAILABLE	3707
3707	TAKE-OFF DISTANCE AVAILABLE	3707
3707	ACCELERATE STOP DISTANCE AVAILABLE	3707
3707	LANDING DISTANCE AVAILABLE	3707



LEGEND	
IDENTIFICATION NUMBER	①
POLE, TOWER, SPIRE, ANTENNA, ETC.	⊙
APPROACH LIGHTS	⏏

ORDER OF ACCURACY
HORIZONTAL: 8.2 (2.5 M)
VERTICAL: 3.3 (1 M)



AMENDMENT RECORD		
No.	DATE	ENTERED BY

THIS PAGE IS INTENTIONALLY LEFT BLANK